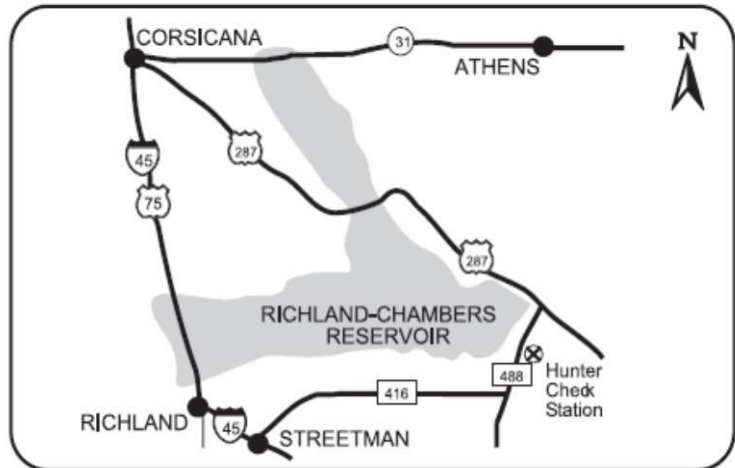




Richland Creek WMA Carl Frentress Unit 2023-2024 E-Postcard Archery

Background

The Richland Creek WMA is located 25 miles southeast of Corsicana, along US Hwy 287 near the intersection of FM 488 between the Richland-Chambers Reservoir and the Trinity River. It encompasses 14,272 acres of land; most of the Area lies within the floodplain of the Trinity River. The Area is a remote and heavily forested bottomland hardwood habitat. It is recommended that hunters bring rubber footwear and a compass or GPS unit.



Reporting/Orientation

When: 11:00 a.m. on the 1st day of the hunt for sign-in and mandatory orientation at 12:00 p.m. Hunters must contact the WMA as soon as possible if they are unable to attend their accepted hunt. **Hunters arriving late will forfeit their position on the hunt. No exceptions will be made.**

Where: Check Station – located at 1670 FM 488 Streetman, TX. Approximately 2.5 miles south of U.S. Highway 287.

Preparation: Hunters should bring their valid Texas hunting license, Annual Public Hunting Permit, license plate number, E-postcard notification issued from TPWD Austin Headquarters and any required stamp as required by statute. Please have equipment sighted-in prior to your arrival at the WMA. Hunters will be required to tag harvested deer with their license tag. Hunters are exempt from hunter orange requirements on archery only hunts.

Check Station

Hours: Opens at 11:00 a.m. on the 1st day of the hunt. Check station hours will be explained during hunt orientation.

Facilities: A skinning rack with running water is available. Cold storage facility is available.

Check In/Check Out: All hunters must check in/out with Area personnel as explained in the orientation.

Latecomers

Check-In: No latecomers will be accepted on E-postcard Hunts. Hunters that do not arrive by the 12:00 p.m. mandatory orientation will forfeit their position on the hunt. **No exceptions will be made.**

Hunting Conditions

Stands: Portable deer stands are encouraged but will not be provided by Texas Parks & Wildlife Department. The use of stands and area facilities is at your own risk.

Vehicles: Transportation to and from the assigned hunting compartment will be the responsibility of the hunter. ATV and ORV use is strictly **prohibited**. Specific parking areas will be indicated during orientation. Hunters should be prepared to travel up to a mile to reach their hunting compartment.

Terrain: The area exists almost entirely in Trinity River floodplain and is subject to prolonged periods of extensive flooding that may restrict access to portions of the property. All weather footgear is encouraged.

Baiting: Baiting is allowed.

Youth Supervision: Youth under 17 are required to be under the immediate supervision of an authorized supervising adult, 18 or older, who possesses a valid Texas hunting license and Annual Public Hunting Permit. Youth under 12 years old must remain within normal voice distance of the supervising adult. For youth 12 to 16 years of age who have received hunter education certification, the requirement for immediate supervision is relaxed to the extent that the supervising adult is required only to be present on the WMA. The supervising adult is responsible for the actions and liability of the youth.

Camping Facilities

Camping is allowed only in the Carl Frentress Unit campsite. The campsite does not have water or electricity. However, restroom facilities are available at the check station.

Other Information

Non-hunting guest **may** be allowed depending on availability and safety concerns. Contact RCWMA Headquarters for more information.

Standby positions **may** be available. Contact RCWMA Headquarters for availability. All standbys must apply in person by 11:30 a.m. at the check station. Standby drawing will begin promptly at 12:00 p.m.

If you have any further questions, you may contact the Richland Creek Wildlife Management Area Headquarters at (903) 928-2251.

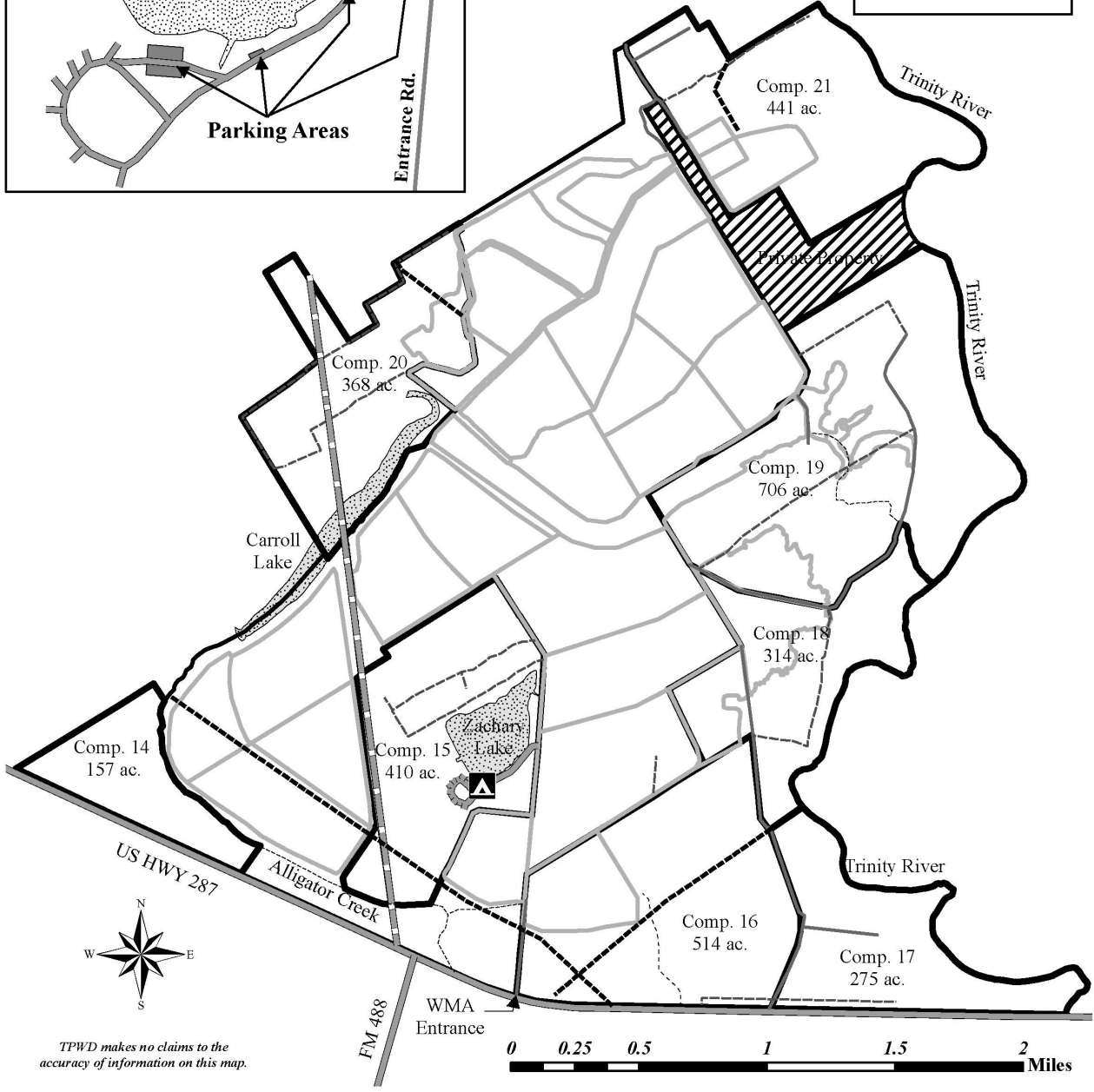
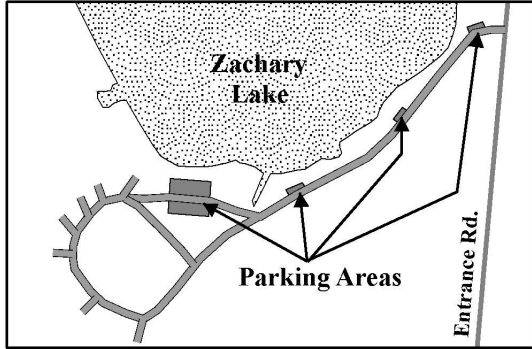


Richland Creek Wildlife Management Area Carl Frentress Unit

Legend

- Campground
- Creek
- Pipeline
- Powerline
- ATV Trail
- Rock Roads
- Paved Road
- Wetland
- Proposed Acquisition
- RCWMA Boundary

Carl Frentress Unit Campground



TPWD makes no claims to the accuracy of information on this map.